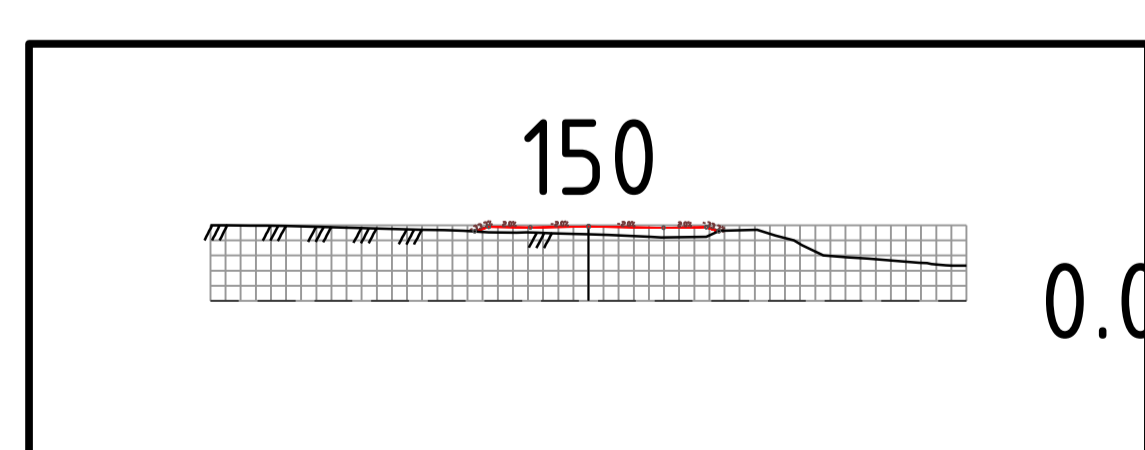
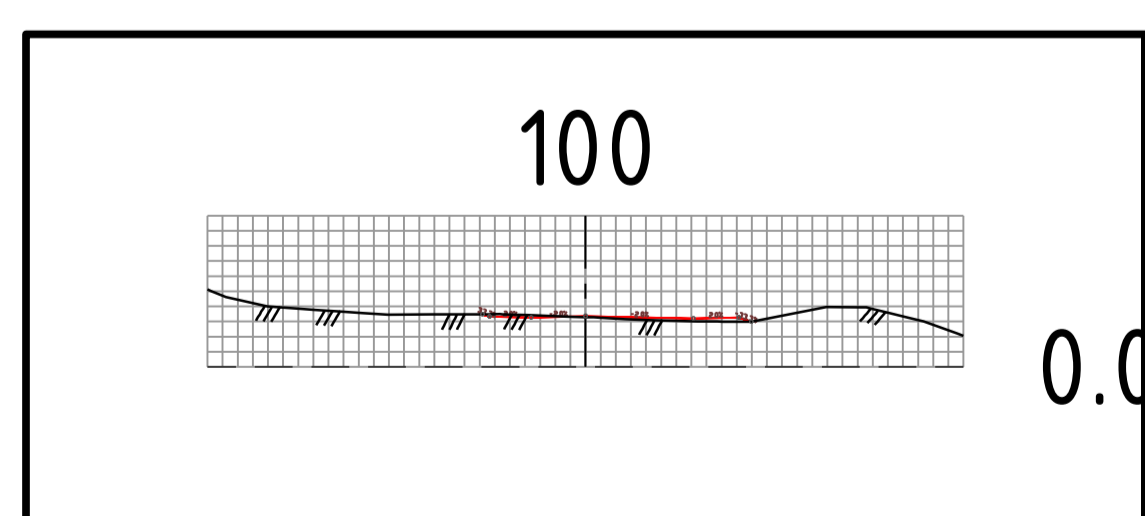
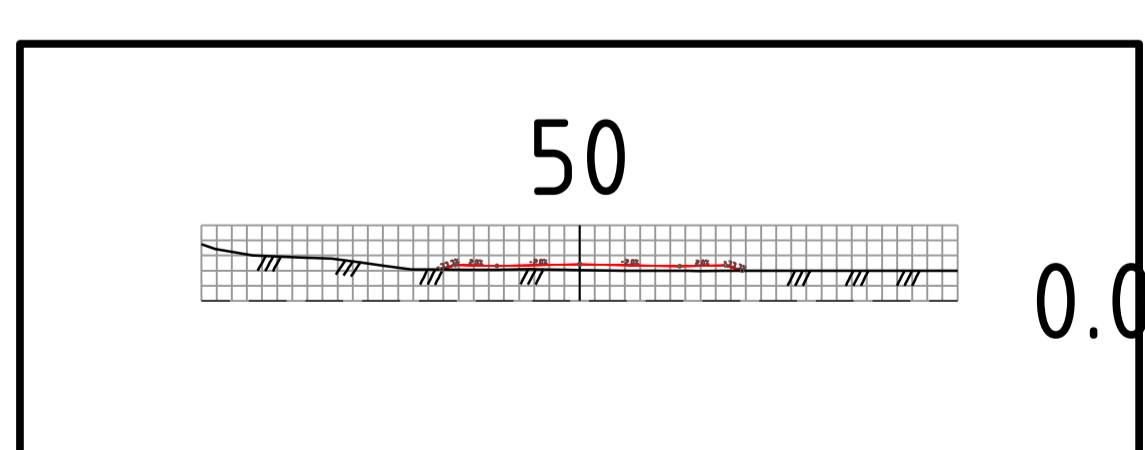
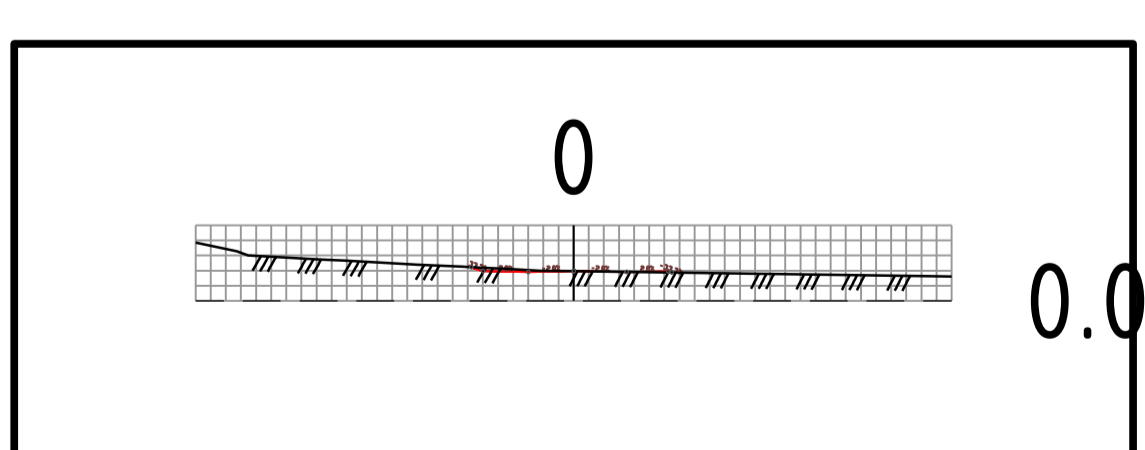
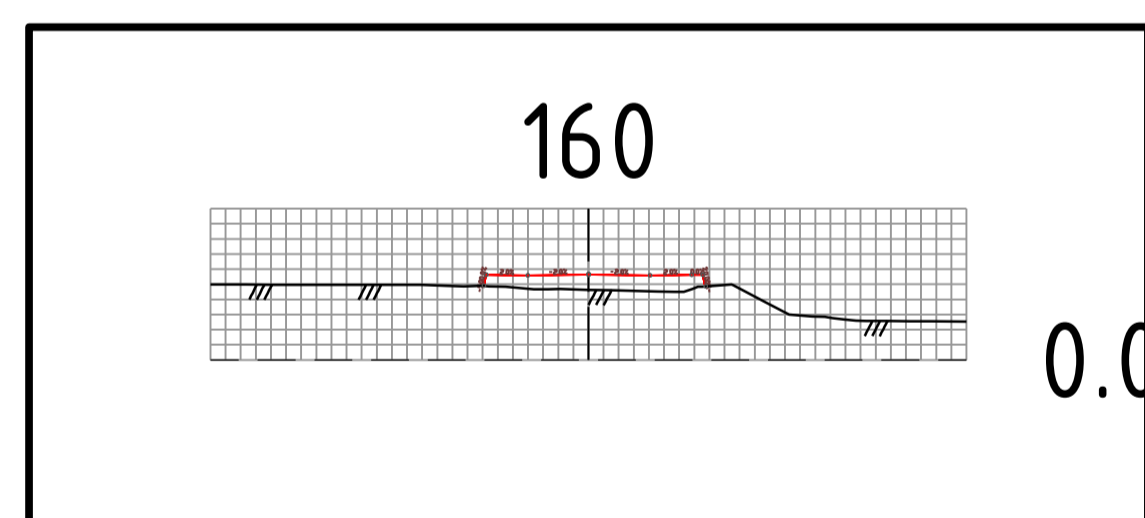
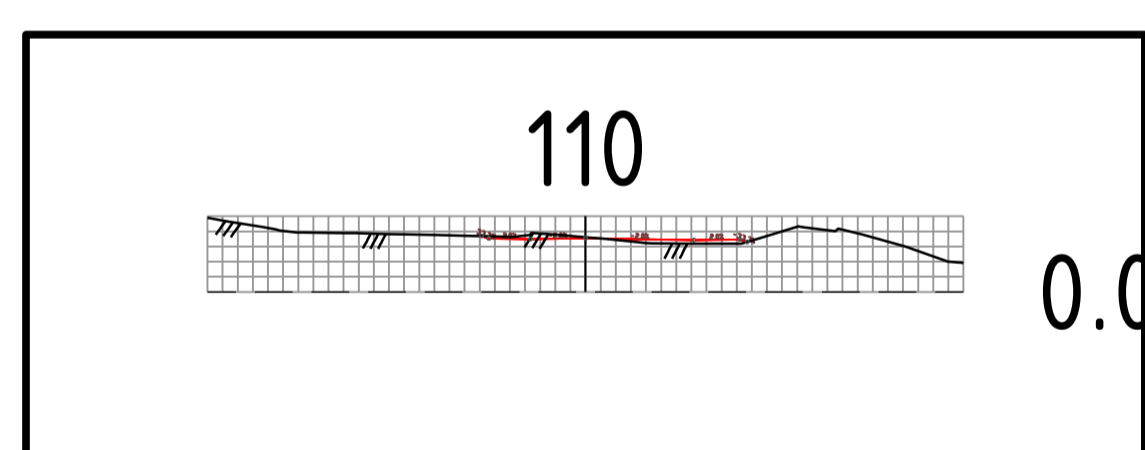
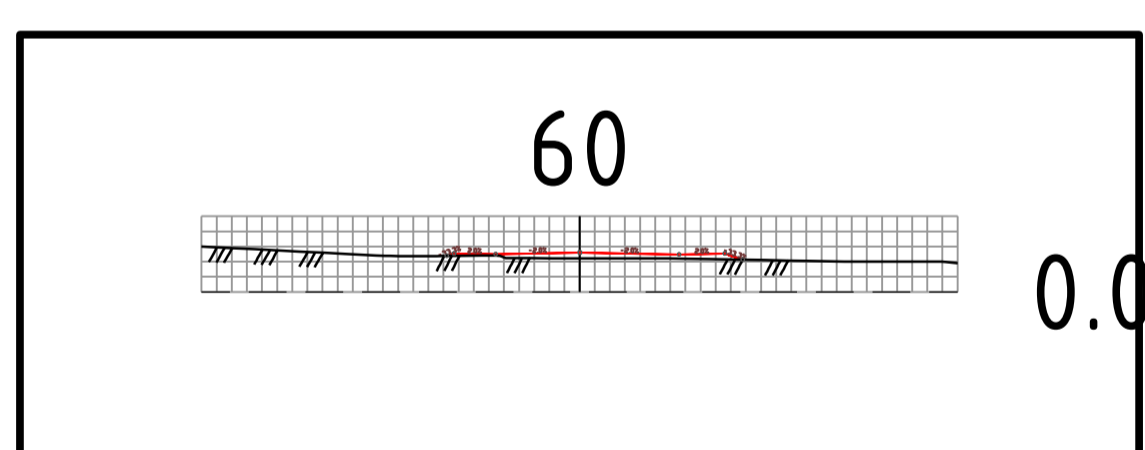
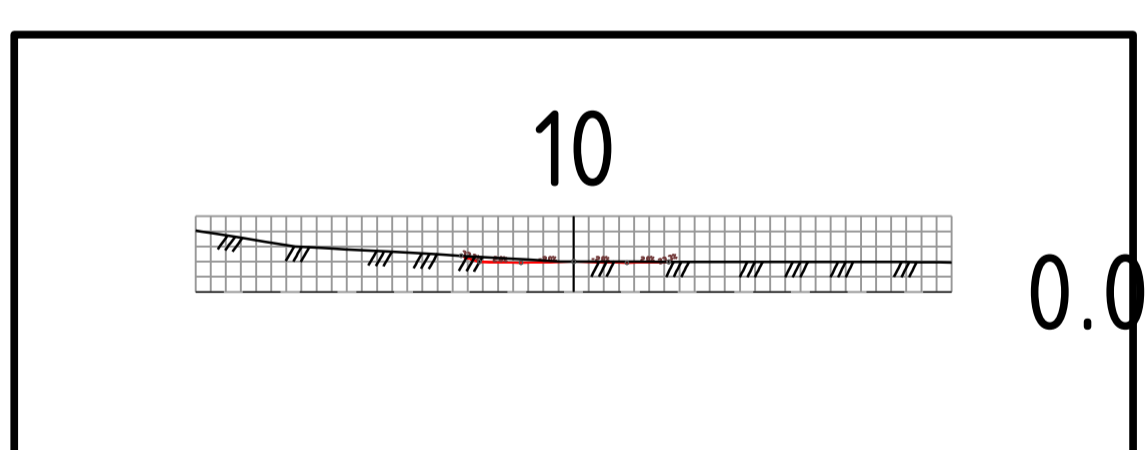
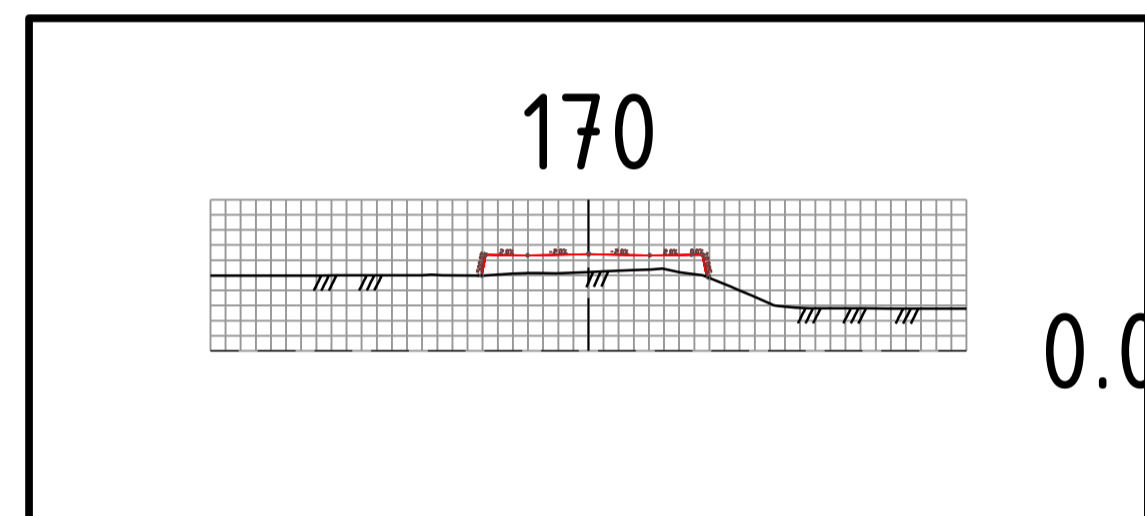
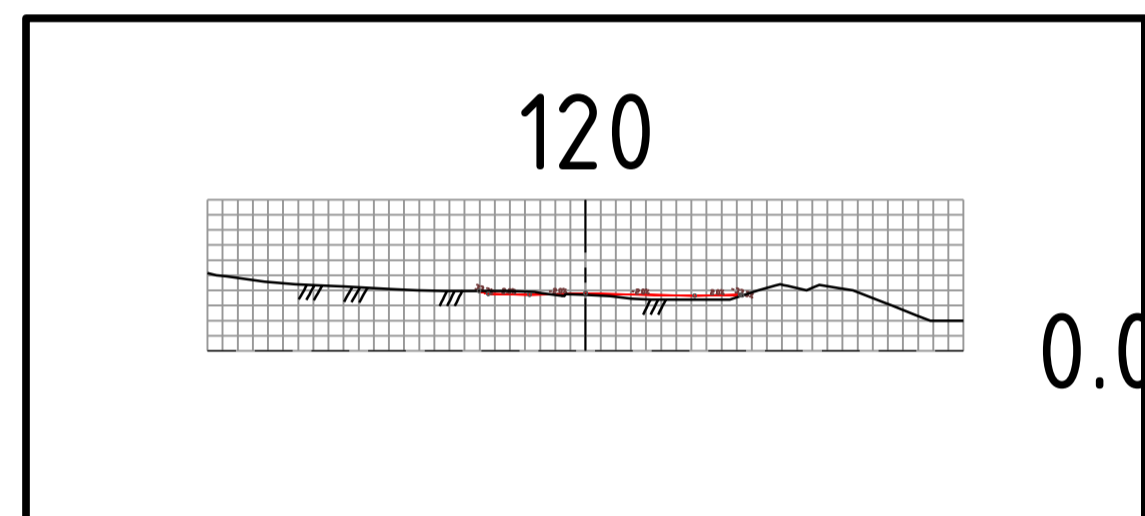
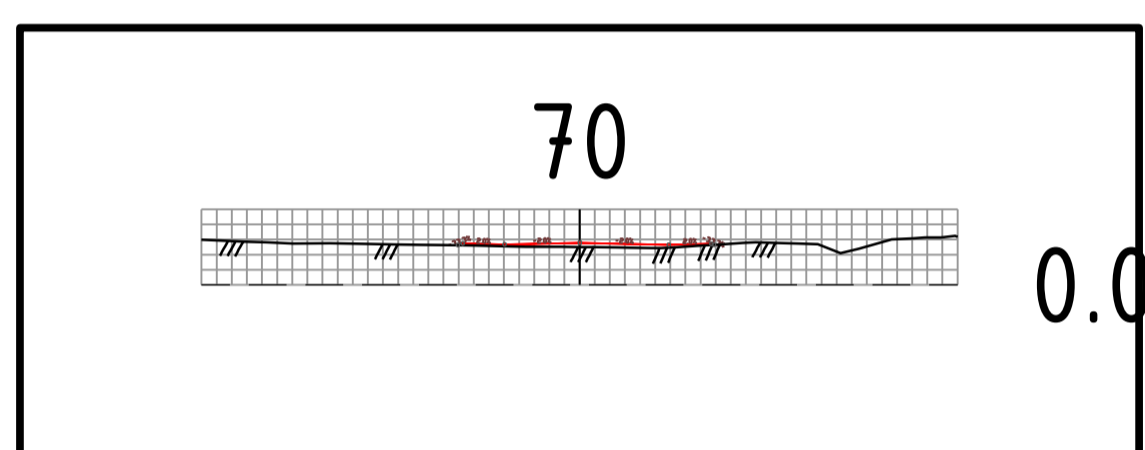
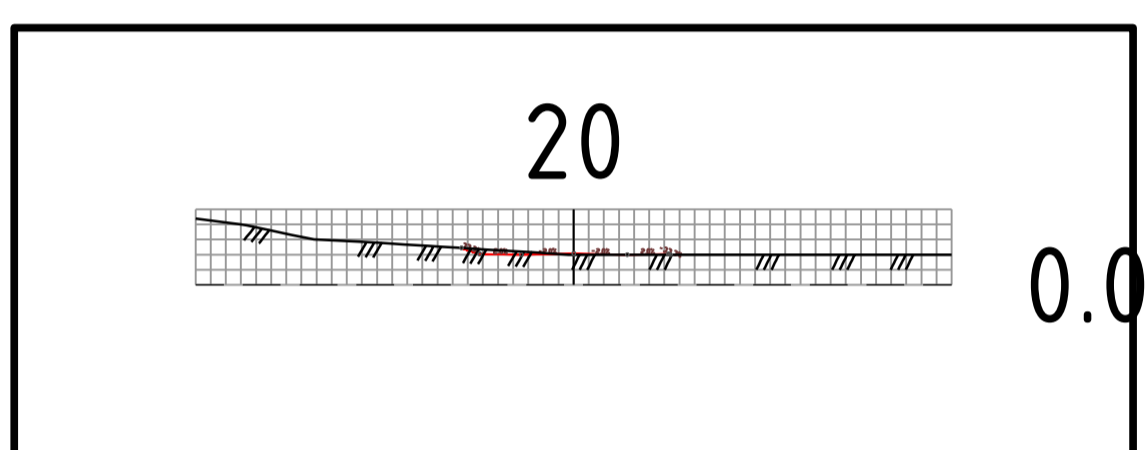
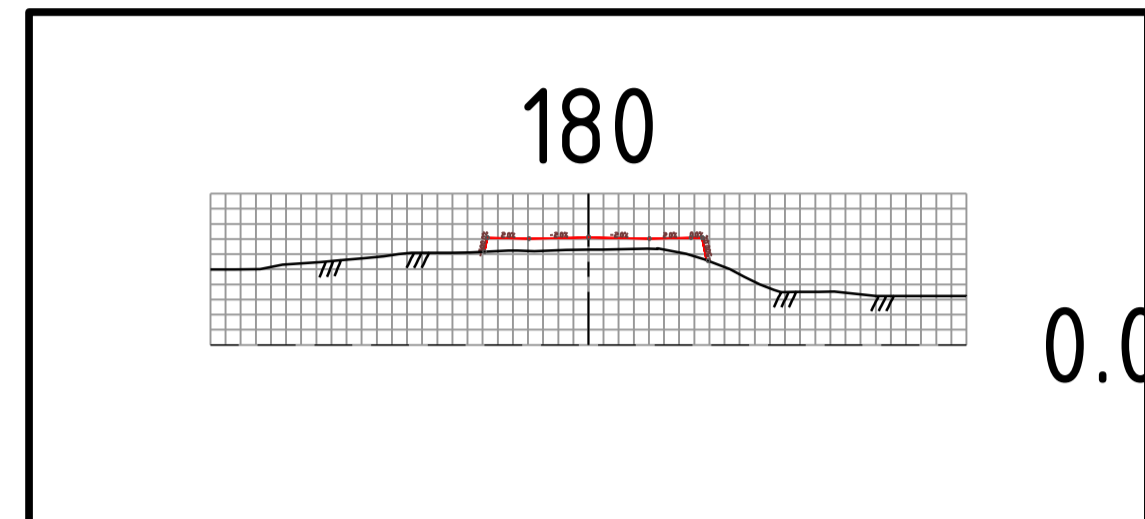
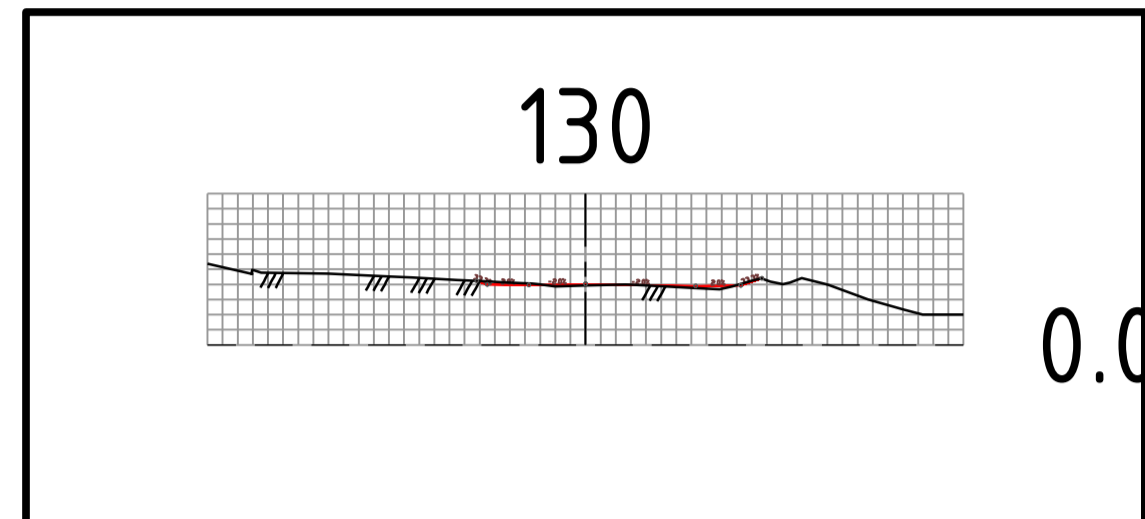
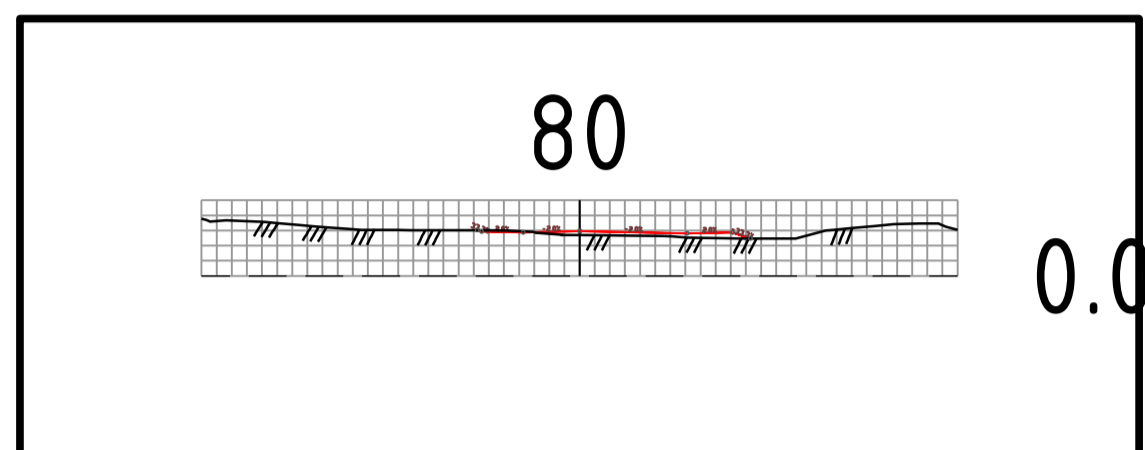
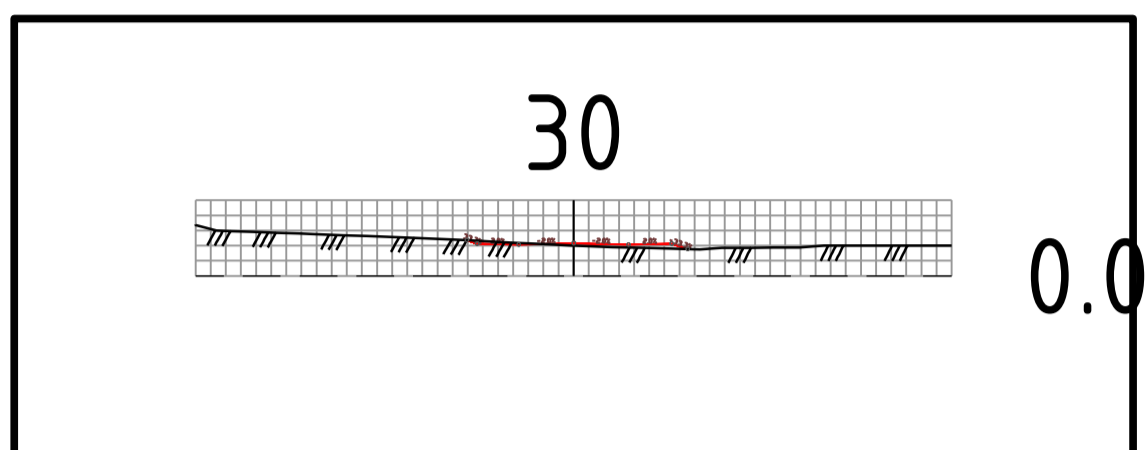
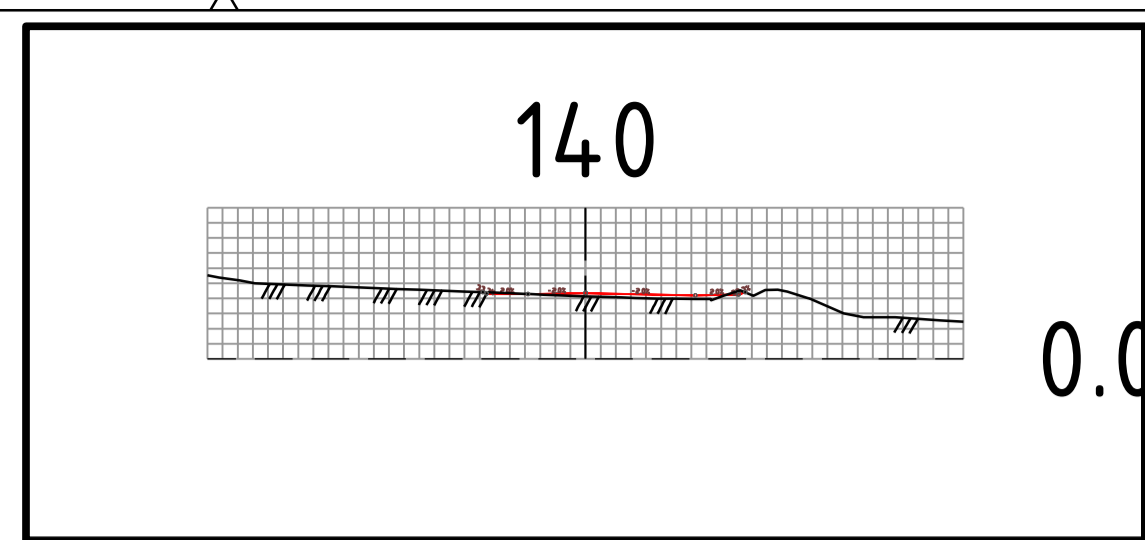
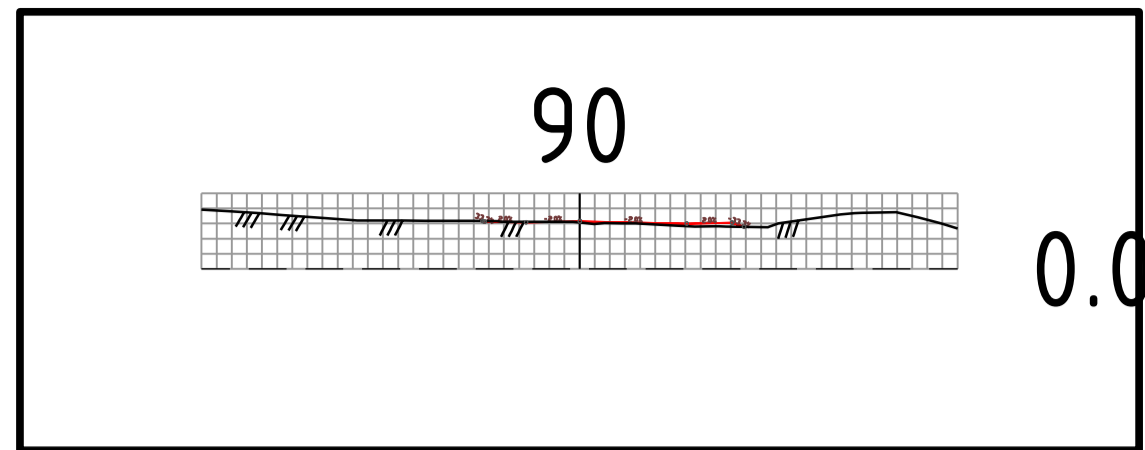
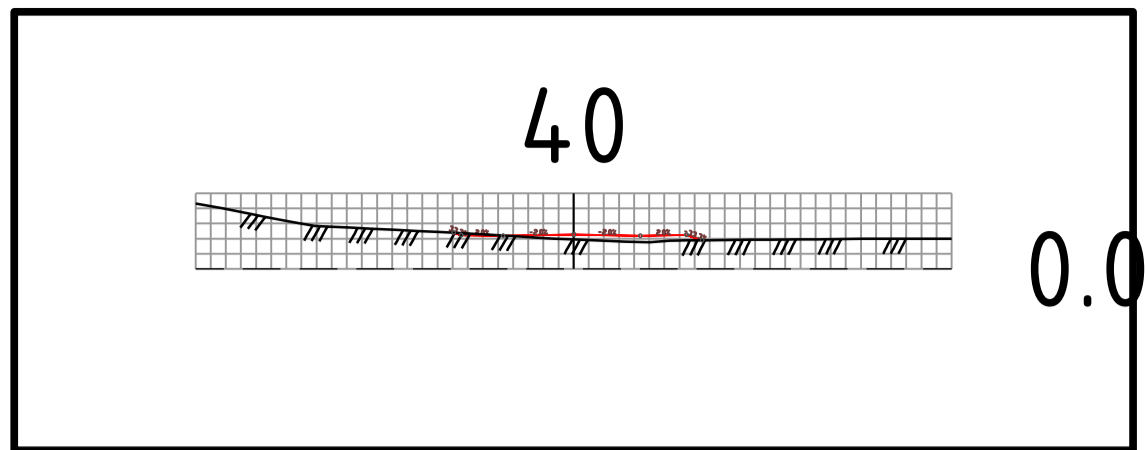


14. Apr 2026 t\_geom.dwg

Rev.	Revisjonen gjelder	Tegnet	Kontr.	Godkjent	Dato
	Kvinnherad kommune	Tegnet	AV		14.04.26
		Kontr.	MV		
		Godkjent	TB		
Områderegeringsplan Rosendal		Prosjektnummer			
Sporingsanalyse		Arkivreferanse			
Veg 1		Erstatn. for			
		Målestokk	1:400 m		
		koordinatsystem			
3RW arkitekter		Tegning nr.	C05	Rev.	



Rev.	Revisjonen gjelder	Tegnet	Kontr.	Godkjent	Dato
					10.06.26
	Kvinnherad kommune	Tegnet		AV	
		Kontr.			
		Godkjent			
	Områdeplan Rosendal	Prosjektnummer			
	Tverrprofiler	Arkivreferanse			
	Profil 0 til 180	Erstatn. for			
		Målestokk	1:500 m		
		koordinatsystem	EUREF89/UTM32		
	3RW arkitekter	Tegning nr.	U01	Rev.	